

NOTICE OF INTENT TO PROTEST PEACEFULLY

EVENT DATE: Saturday, February 18, 2017 | EVENT LOCATION: South Jackson County

Letter Delivery Date:

CC: Chief O'Meara, Ashland PD - tighe.omeara@ashland.or.us
CC: Chief Whipple, Talent PD - cwhipple@cityoftalent.org
CC: Chief Bowker, Phoenix PD - NO PUBLIC EMAIL FOUND. PLEASE FORWARD.
CC: Chief Sparacino, Medford PD - Police@ci.medford.or.us
CC: Sheriff Sickler, Jackson County - SickleNJ@jacksoncounty.org
CC: SCC Director Esplin, OSP - osp.scc@state.or.us

Dear Southern LOCAL Jackson County Law Enforcement Leadership,

On Saturday, February 18, 2017 there will be a Rally & Protest involving many local patriot, 4x4, hunting, cattle and conservative political groups. Those groups would like **provide their trusted local Law Enforcement Agencies the respect of advance notice of this intention**. They will be peacefully protesting AGAINST the expansion of the Cascade Siskiyou Monument Area at 3 locations in succession. The event is not operated or sponsored by a specific group, but 20+ leaders and expectation of 50-100 participants. Due to the wide distribution and sharing through Facebook, email, flyers and word-of-mouth, there is no accurate count of what attendance will be.

Rally & Protest Locations: We will meet at South Medford High School, drive to Ashland City Hall where the monument was initially planned, and then on to the intersection of Hwy 66 and Hyatt Lake road. There are unannounced backup locations and routes based on early arrival scouting reports to assess the counter-protest situation. Please find the included area map of our intended protest area in Ashland. There are also disparaging examples and descriptions of counter-protesters that are organizing against our rally included.

It is the overall groups' desire to be positive and peaceful. As this is not a 2nd Amendment demonstration, participants have been asked not to open carry or bring long rifles. Leaders will communicate to mentor any participants that need it through calm, comfortable security practices. They will also communicate with attendees about not blocking public rights of way and leaving trash behind.

The groups have also learned that **opposition counter-protesters** have lightly organized through a group called KS Wild in Ashland and the Rural Organizing Project (ROP) have backup plans to minimize and issues between protests. Event participant have also seen problems with incorrect messages being shared amongst potential counter-protesters. A dossier including some of that information included here as confirmation.

Enclosed you will find security ground rules, route information, the rally flyer and a map of the monument expansions being protested. All communications are being handled through a marketing firm. For questions, you may contact Ryan Mallory via Help@OregonMarketingPros.com or 541.951.6995. All other information is available at NoMonument.com. This information is respectfully submitted on behalf of *Select Citizens of Jackson County Opposed to the Monument*, but PRIMARILY out of respect for the job local Law Enforcement does.

YOU are a BETTER steward of peaceful assembly than the OPPOSITION.
DO NO HARM. LEAVE NO FOOT PRINT.

1. **Each leader, group and attendee acts alone**, yet with the strength of a tribe. This strategy protects any one leader or group from being targeted with tickets, personal attacks or press.
2. **Lightly trusted press contacts be invited days before and know whom to talk to about the organization of the event.** You may direct them to Ryan Mallory, a communications consultant for further instruction. No one group and no specific leadership will be discussed with press or opposition. Attendee & leader comments to press are fine.
3. **Driving and park within the rule of local law.** Remind attendees not to block roads or crosswalks. This will be a challenge with expected traffic.
4. **Maintain a high standard of respect**, decorum and confident resolve the monument is going to be recalled.
5. Leaders from various unnamed groups will appoint security **volunteers they trust**. No positioning for power or management of security should be introduced or allowed. No in-fighting serves our goals.
6. **Video Recording is encouraged** to keep the opposition on their best behavior. Any illegal activity should be filmed, be it opposition or attendee for everyone's protection.
7. Leaders are asked to **promote calm, diffuse situations with opposition & attendees** as needed. Mentor & ask rather than order attendees. Keep calmly, friendly assertive voices and tones.
8. In the event the opposition becomes physical, stand down and **involve law enforcement** unless it is a life or limb threatening situation. Remove, protect and console any attendee that has been faced with confrontation beyond acceptable.
9. Leaders & attendees should be willing to **file a police report and interact positively** and in a friendly manner with Law Enforcement and opposition.
10. Remind attendees to **leave no visible trash or sign** footprint on exit.

Patriots • Hunters • Ranchers • Miners • 4x4 & OHV Enthusiasts • Loggers

YOU ARE INVITED to a PUBLIC RALLY & PROTEST in support of *Congressional Bill S.33*, requiring an Act of Congress & State approval to designate future monuments (AKA "Improved National Monument Designation Process Act"). We are also **DEMANDING A RECALL** of the **SISKIYOU CASCADE-MONUMENT ENTIRELY!**

SAT FEB 18 2017
WATCH FACEBOOK for details & SIGN THE PETITION (bottom of page)
TAKE YOUR LAND BACK!

10:00AM Meet @ South Medford High School
11:00AM Drive to Ashland Plaza via Hwy 99
1:30PM Drive to Greensprings Inn via Hwy 66
AFTER Drive to Dead Indian to Shale City Rd Loop

NO MONUMENT

EACH PERSON WILL BE RESPONSIBLE FOR THEMSELVES, including parking, driving carefully and not doing anything illegal. Please make a point to show that OUR CULTURE can rally for their causes BETTER! Please take your signs and trash with you. Politely remind each other. Do not disrupt traffic or parking illegally, but purely by law-abiding volume of participation.

Rally & Protest

THERE IS NO ONE ORGANIZER OR GROUP for this crowd-sourced gathering, but there are many people from many places and interests involved in getting the word out. This is VERY SIMPLY a bit of a FLASH MOB with people and vehicles perpetuated by social media, email, text and phone. Legal concealed carry is encouraged, but maintain focus on the cause - there will be future 2nd Amendment rallies where open carry is a better fit for the goals.

ALL COMMUNICATIONS will happen on FACEBOOK before and during the event:

YOUR 4x4, Motorcycle, Equipment or Car are Welcome to JOIN IN THE EVENT!

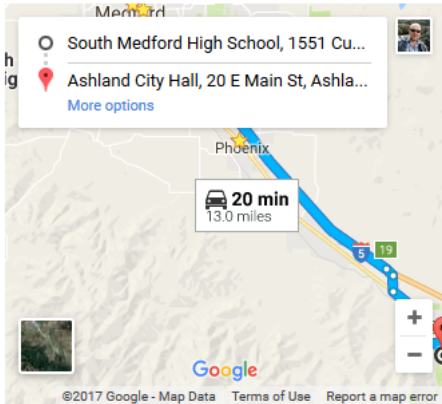


Facebook.com/NoMonumentPacNW

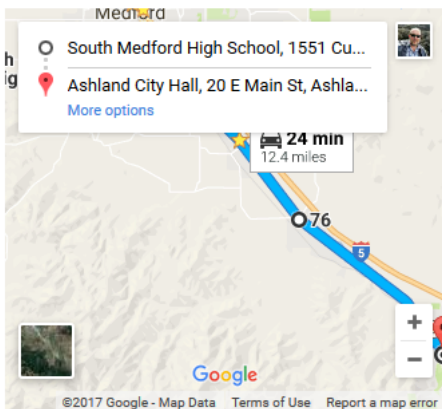
www.NoMonument.com

5 Different Routes Medford HS to Ashland Plaza

Route 1: I-5 to Hwy 99 (normally fastest)

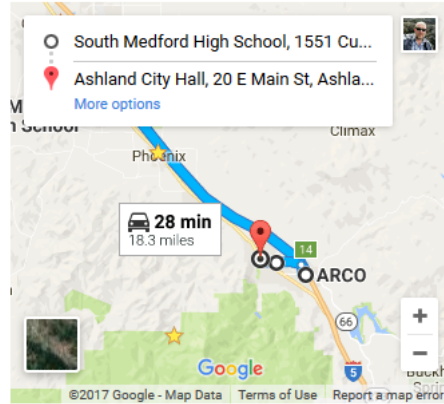


Route 2: Hwy 99 through Talent
(alternative)

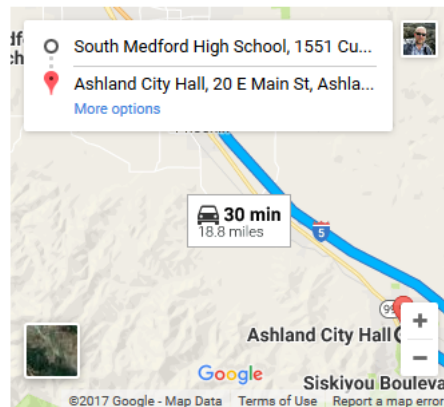


Route 3: I-5 to Eagle Mill Rd & Oak
(alternative)

Route 4: I-5 to Hwy 66 to Main St
(alternative)



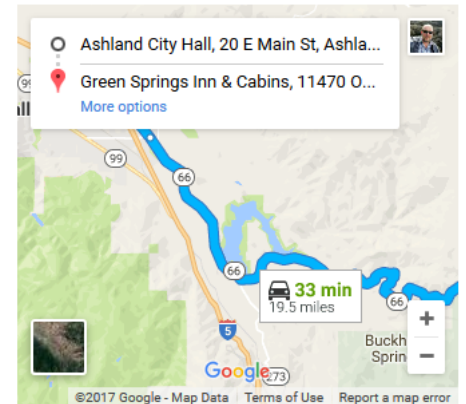
Route 5: I-5 to Hwy 66 to Siskiyou Blvd
(alternative)



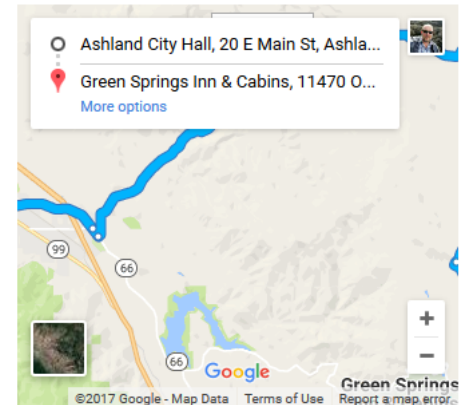
"A bill of rights are what the people are entitled to against every government, and what no government should refuse, or rest on"

Ashland Plaza to Green Springs Inn

GS Route 1: Siskiyou Blvd to Hwy 66
(Fastest)



GS Route 2: Dead Indian – Howard Prairie – Hyatt Lake
(LONG – intended as a backup plan only)



EVIDENCE OF LIKELY COUNTER-PROTEST

Robert Brothers shared No Monument Tribe - STOP the Siskiyou Monument Expansion's photo. 16 hrs · 🌐

OUR OPPONENTS PLAN to MARCH from ASHLAND. -- HOW to RESPOND?

Look at their language. Follow the links. ... There are many **nationalist**, patriots, and **white supremacists** involved in this "culture" they are going to parade through Ashland with.....

This group is planning a rally from medford up to the greensprings on February 18. It is said they are looking for "**white allies**" and are encouraged to be armed. They are making a big stop in the ashland plaza for what they call a peaceful demonstration.

A **small group** are talking about emptying the streets to refuse to participate. The act would take canvassing business to close for the hour they plan to be there and gathering in solidarity elsewhere. Is this something ORD2 wants to help with? and what about unite oregon?

there is also a close tie to this group:
[https://www.facebook.com/pg/patrioticrevolution/photos/...](https://www.facebook.com/pg/patrioticrevolution/photos/)

Comments

Diane Newell Meyer shared your photo. 4 hrs · 🌐

This is on my site to let you know what is going on. We need to be there to SUPPORT our Monument!! And its expansion! I posted it to share their itinerary and also the bills in congress that they have mentioned. They will end up at Greensprings Inn, another place to show support. Click on the photo to read info on bills. etc

No Monument Tribe - STOP the Siskiyou Monument Expansion
Jan 23 at 9:32pm · 🌐

=====

SATURDAY FEB 18, 2017
FROM 10AM to ???
URGENT NOTICE OF
NO MONUMENT RALLY
& CIVIL PROTEST
=====

HUNTERS, RANCHERS,
4X4 ENTHUSIASTS, LOGGERS
MINERS & PATRIOTS:

CURRENT KNOWN COUNTER-PROTEST ORGANIZERS

THIS INFORMATION HAS NOT BEEN SHARED PUBLICLY. WE ARE CONSIDERING DOING SO.



Robert Brothers
Aggitator & Organizer

This is an OUTSIDE INFLUENCE from an Organization called ROP (Rural Organizing Project - <http://www.rop.org/>). They torment patriot and tea party groups. This has been distributing race claims like "white supremacists" and claiming we are "looking for white allies." He was VILE in electronic text to the No Monument admins.

f G+



Diane Newell Meyer
Aggitator & Organizer

This is the opposition and KS wild member that shared our rally information with other monument supporters asking them to protest our rally. She was VILE in electronic text to the No Monument admins.


f



Joseph Vaile
Executive Director, KS Wild

Head of the most significant Ashland organization to play a roll in ALL THREE MONUMENT DESIGNATIONS. They organize, plan, pay for studies and keep it all subversive until the last minute. More staff and board members bios are at the G+ link below.

f G+



Diarmuid McGuire
Co-Owner, Greensprings Inn

VERY outspoken Owner of the Greensprings Inn who wants tourism money from the monument action. His in is one of the few food and lodging establishments in the area.

f G+



Pam Marsh
Co-Owner, Green Springs Inn | State Rep District 5 | former Ashland City Council
Pam Marsh championed the monument expansions with Wyden & Merkley as an Ashland City Council Member, then as State Rep in that district and BENEFITS PERSONALLY & FINANCIALLY from it.

f G+



Amy Schlotterback
Comms Director, KS Wild

Comms Director of the most significant Ashland organization to play a roll in ALL THREE MONUMENT DESIGNATIONS. Amy is responsible for organizing their members. More staff and board members bios are at the G+ link below.

f G+



Kristi Mergenthaler
Siskiyou Field Institute Board, Nature Conservancy Stewardship Director

Board member and active organizer or an organization designed purely to study the Siskiyou's biodiversity an purveyor of limited, divisive, manipulative scientific data.

f G+

**TELL TRUMP & Elected Officials
TO STOP the Siskiyou-Cascade Monument!
NoMonument.com**

CONSIDER THIS:
The land on this map is already reserved in a monument, includes land privately owned, and other land federally managed by the US Forest Service and BLM. Consider the vast and over-reaching nature of the project and STAND UP!

PRESERVE OUR:

- Heritage
- History
- Culture
- Livelihoods
- Fire Safety

**GIVE BACK
ACCESS TO OUR
LAND NOW!**

Siskiyou-Cascade Monument 2017
RECENT EXPANSION 47,000 Acres (Obama)

Cascade-Siskiyou Monument 2005
LAST EXPANSION 66,000 Acres (Bush)

Soda Mountain Monument 1997
FIRST LOSS OF ACCESS 42,000 Acres (Clinton)

Sources: Esri, USGS, NOAA

Legend:

- Cascade-Siskiyou National Monument Expansion Area
- Original Cascade-Siskiyou National Monument
- BLM Wilderness
- USFS Wilderness
- Surface Management Agency
- Bureau of Land Management
- US Forest Service
- Bureau of Reclamation
- State

Cascade-Siskiyou National Monument Expansion Area